Western Canada B-4(m) (1911-12) [Ard.]

SKETCH MAP OF

THE FOURTH MERIDIAN

From Township 95 to Township 105 and of

THE TWENTY-FOURTH BASE LINE

Across Ranges 1 to 4,

WEST OF FOURTH MERIDIAN

Scale: 6 miles to an inch.

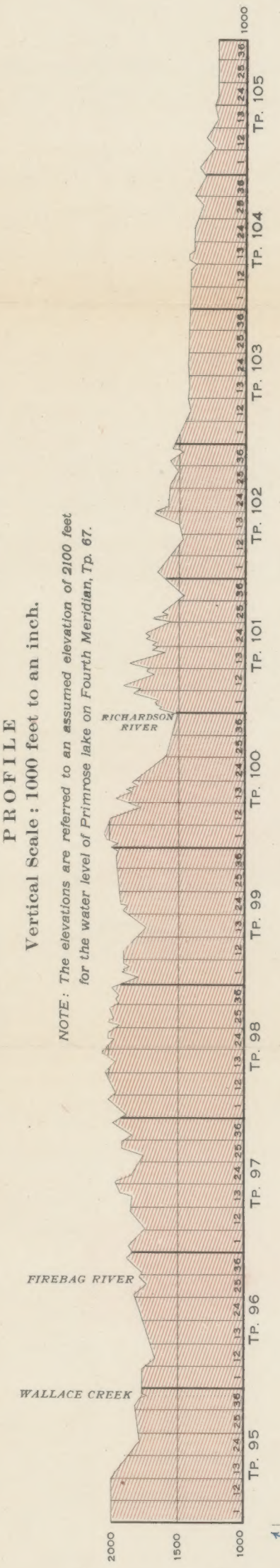

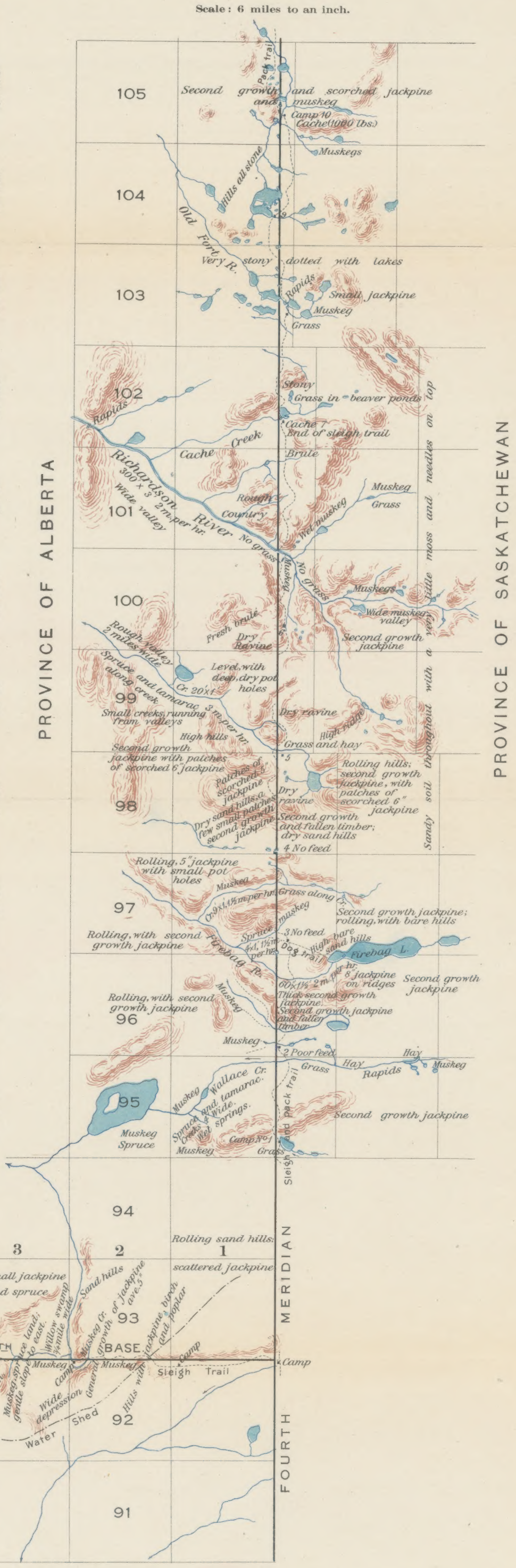

PROFILE

Vertical Scale: 1000 feet to an inch.
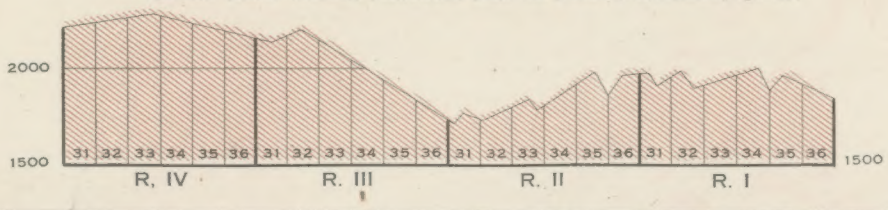
NOTE: The elevations are referred to an assumed elevation of 2100 feet for the water level of Primrose lake on Fourth Meridian, Tp. 67.